
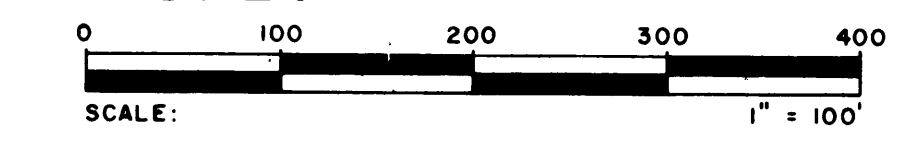


PLAT NO. 2 A SAILFISH POINT P.U.D.  
 BEING A REPLAT OF PARCEL "E" OF PLAT NO. 2 SAILFISH POINT P.U.D.  
 LYING IN PART OF FRACTIONAL SECTION 8,  
 TOWNSHIP 38 SOUTH,  
 RANGE 42 EAST,  
 MARTIN COUNTY, FLORIDA

JUNE 1984

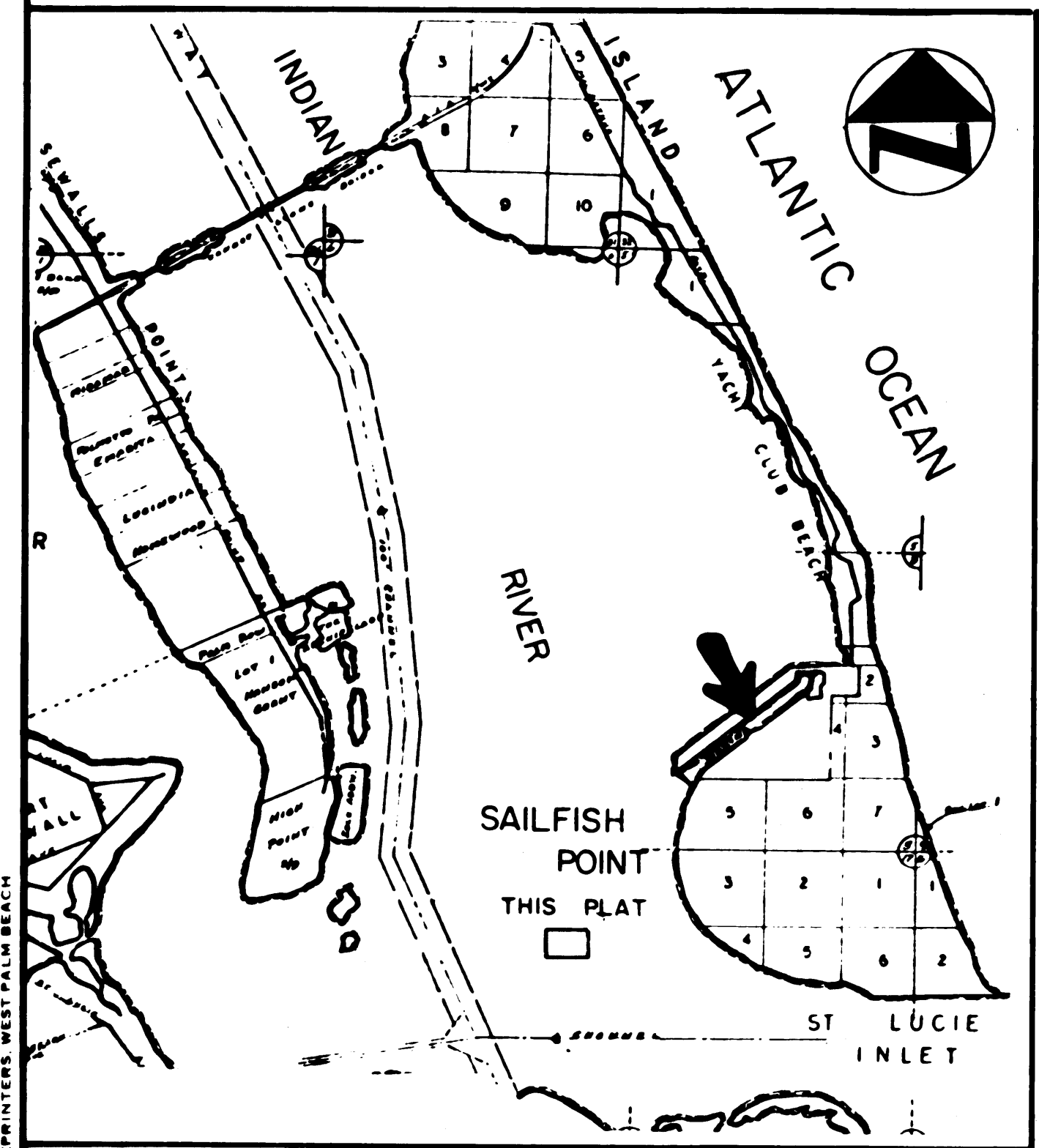
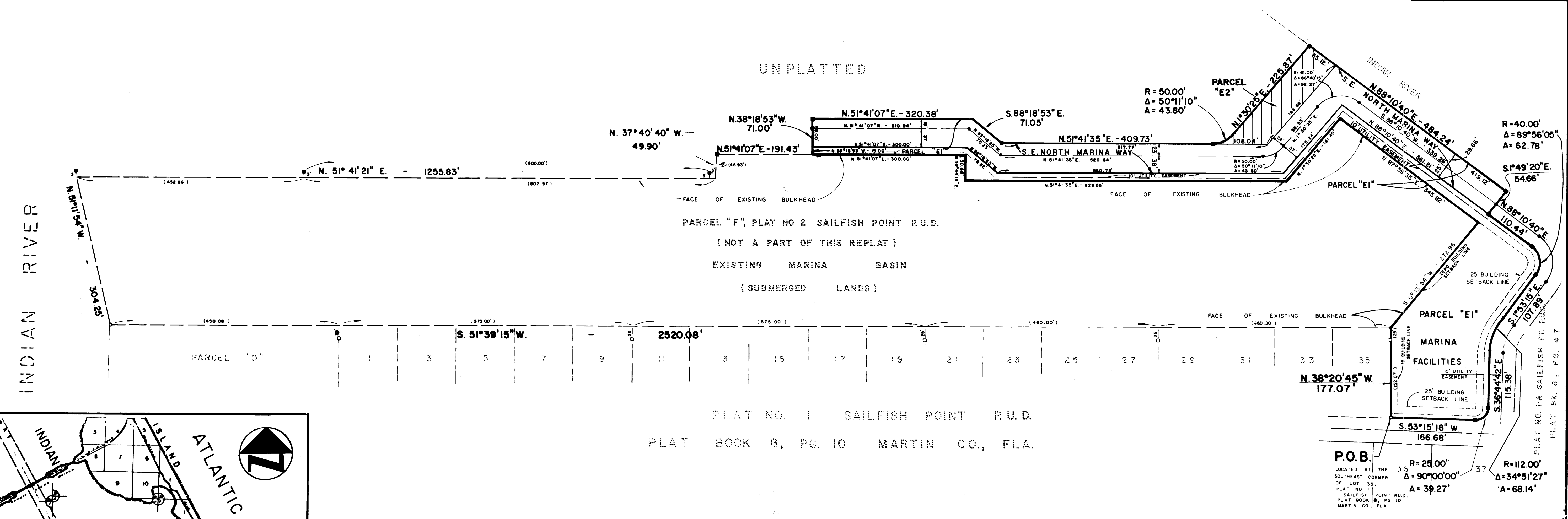


I, LOUISE V. ISAACS,  
 CLERK OF THE CIRCUIT  
 COURT OF MARTIN COUNTY,  
 FLORIDA, HEREBY CERTIFY  
 THAT THIS PLAT WAS FILED  
 FOR RECORD IN PLAT BOOK  
 8 PAGE 72 MARTIN  
 COUNTY, FLORIDA, PUBLIC  
 RECORDS, THIS DAY  
 OF \_\_\_\_\_, 1984.

LOUISE V. ISAACS, CLERK  
 CIRCUIT COURT  
 MARTIN COUNTY, FLORIDA

BY: \_\_\_\_\_

FILE NO. \_\_\_\_\_



VICINITY SKETCH n.t.s.

PLAT NO. 1 SAILFISH POINT P.U.D.  
 PLAT BOOK 8, PG. 10 MARTIN CO., FLA.

BEARING BASE:  
 THE NORTH LINE OF PLAT NO. 1 SAILFISH POINT  
 P.U.D. IS TAKEN TO BE S 51° 39' 15" W, AND  
 ALL OTHER BEARINGS ARE RELATIVE THERETO.

- SURVEYOR'S NOTES:**
- MONUMENTATION:
- DENOTES PERMANENT REFERENCE MONUMENT (P.R.M.)
  - DENOTES PREVIOUSLY PLACED P.R.M.
  - DENOTES PERMANENT CONTROL POINT (P.C.P.)
  - ◊ DENOTES PREVIOUSLY PLACED P.C.P.
- BEARING BASE

LINDAHL, BROWNING & FERRARI, INC. Consulting Engineers, Planners & Surveyors		2	2
425 INDIANTOWN ROAD JUPITER, FLORIDA 33458	951 COLORADO AVENUE STUART, FLORIDA 33494		